



HIKING TRAILS IN JAVEA



Getting there: click on the map to find out the starting point of the trail from the [Apartment Vistamar](#)



JAVEA

Cala Barraca Trail

[Download the brochure](#)

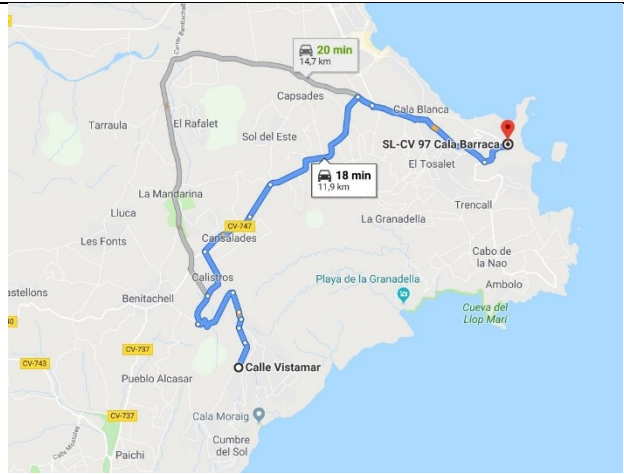
Distance from Apartment Vistamar: 12 Km

Estimated duration of the trail: 45 minutes

Distance of the trail: 1530m

Gradient of the trail: 87m

Difficulty: low



JAVEA

Cap Prim Trail

[Download the brochure](#)

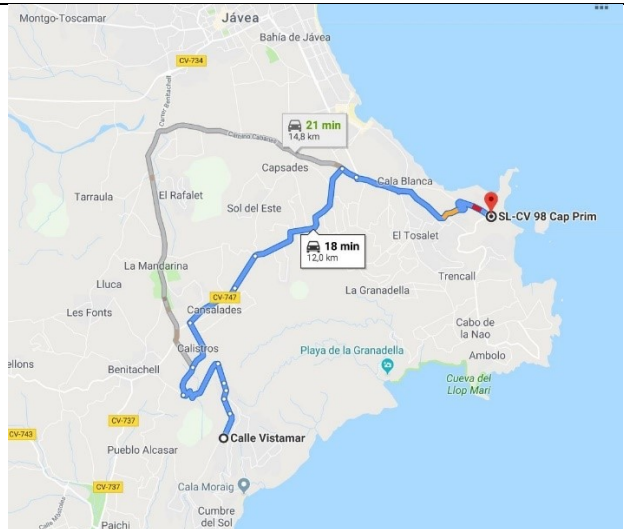
Distance from Apartment Vistamar: 12 Km

Estimated duration of the trail: 1 hour

Distance of the trail: 2146m

Gradient of the trail: 82m

Difficulty: low





JAVEA

Ermita de Santa Llucia Trail

[Download the brochure](#)

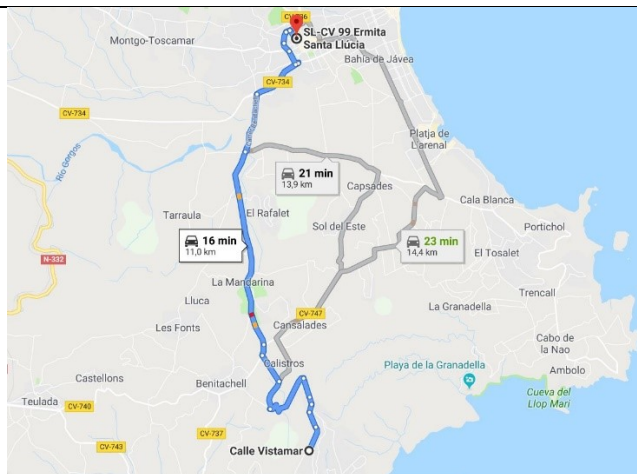
Distance from Apartment Vistamar: 11 Km

Estimated duration of the trail: 1 hour

Distance of the trail: 2372m

Gradient of the trail: 240m

Difficulty: low



JAVEA

Granadella Trail

[Download the brochure](#)

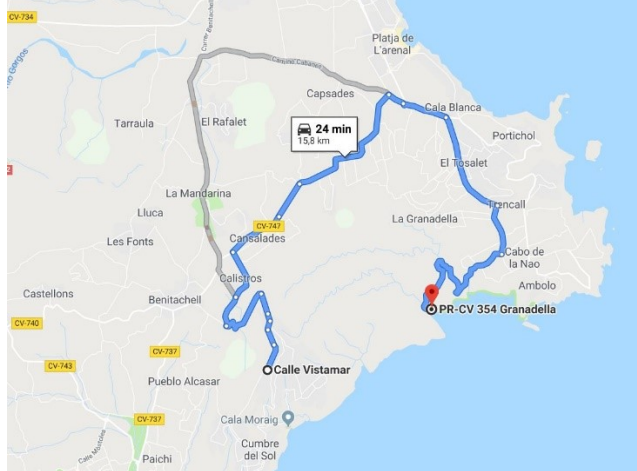
Distance from Apartment Vistamar: 15 Km

Estimated duration of the trail: 4 hours 30'

Distance of the trail: 13.645m

Gradient of the trail: 1.160m

Difficulty: moderate



JAVEA

Port Xabia - Montgó Trail

[Download the brochure](#)

Distance from Apartment Vistamar: 13 Km

Estimated duration of the trail: 6 hours 45'

Distance of the trail: 15.951m

Gradient of the trail: 1.430m

Difficulty: moderate-difficult

